



REPORT TO EXECUTIVE

PORTFOLIO AREA: INFRASTRUCTURE & ENVIRONMENT

Date of Meeting: 12th June 2006

Public

Key Decision: Yes

Recorded in Forward Plan: Yes

Inside Policy Framework

Title: ENVIRONMENTAL ENHANCEMENTS

Report of: Director of Community Services

Report reference: CS 27/06

Summary:

This report details the work which has already taken place to identify a programme of environmental enhancement works, hopefully to be funded in partnership with the County Council, CDRP and CHA.

Recommendations:

It is recommended that Members endorse the actions so far taken to establish a programme of work for 2006/7.

Contact Officer: Michael Battersby

Ext: 5005

Note: in compliance with section 100d of the Local Government (Access to Information) Act 1985 the report has been prepared in part from the following papers: None

1. BACKGROUND INFORMATION AND OPTIONS

- 1.1 The Council has progressed a range of initiatives over the past year focussed on improving the quality of 'local environments' across the whole of the City. Examples of these, which make an important contribution to the 'Cleaner, Greener, Safer' priority include:-
- Improvement to adopted back lanes across the City, included pilot 'Alleygate' installation. In part this has been co-funded by the County Council and by ODPM funding in flood lit areas. These have provided a noticeable improvement, appreciated by residents in those areas
 - Increase the capital provision for amenity lighting, working in conjunction with the Crime and Disorder Reduction Partnership to target problem areas. This has attracted contributory funding from other agencies, including Carlisle Housing Association
 - The priority being given to the application of the Clean Neighbourhoods & Environment Act, for a package of awareness raising and enforcement measures recently approved by the Executive
 - The creation of a budget for all Members in 2006/7 to target minor improvements in their Wards
 - The continued development and operation of the integrated Area based teams which provide a more responsive link to communities
- 1.2 This list is not exhaustive and other initiatives are being developed. Earlier in the year the Portfolio Holder and the Director of Community Services toured a number of Wards with relevant Councillors to monitor service performance and identify areas of improvement. This will continue and each Member has been invited to identify 'grot spots' in their Ward. All this information, together with feedback from Residents Referral Forms will be used to compile environmental improvement plans which will be developed further by engaging the community through Neighbourhood Forums and other groups.
- 1.3 Inevitably expectations are high and rightly so but this does result in demand for improvements exceeding existing resources.
- 1.4 The focus of this report is the allocation of the £100,000 budget approved in 2006/7 for environmental enhancements. A summary of the proposed allocation is:-

- £50,000 – to continue with the programme of improving back lanes across Carlisle. The County Council Local Committee have indicated that they will provide a similar level of funding
- £30,000 – to address parking problems in many residential areas of the City. This is a major problem, causing damage to grass verges, causing disruption on bus routes and restricting access for emergency vehicles. This problem has also been recognised by the County Local Committee and Carlisle Housing Association who are committed to each providing the same level of funding to start an improvement programme in 2006/7. Different solutions will be required in different locations
- £20,000 – for additional amenity lighting in areas where there are safety, anti-social behaviour or crime hot spots

The scale of demand is such that improvement works need to be prioritised and further details of these are set out in subsequent sections of this report.

2. CONSULTATION

- 2.1 As outlined elsewhere in this report it is hoped that match funding can be obtained from partners including the County Council, CDRP and CHA to assist in the implementation of the proposed works to improve Back Lanes. So far information has been supplied to the County Council on the works so far carried out to improve Back Lanes and to detail those lanes where works are still required due to their poor condition. A decision is awaited from the County Council as to whether they will provide £50,000 to match the Council's allocation for improvements to Back Lanes.
- 2.2 With regard to parking problems an initial meeting has already taken place with the County Council and CHA to begin to identify the problem areas and the scope of the work needed. Further meetings and site surveys are needed to define a programme of work which it is suggesting could be implemented over the next 3 years jointly funded by City/County/CHA.
- 2.3 With regard to street lighting improvements officers have examined the list of requests received for improvement and have highlighted these locations which appear to merit improvement. A copy of this list has been supplied to the CDRP who will consult with the Police and examine crime and disorder statistics to identify other areas which merit improvement. A similar list has been sent to the County Council to identify any areas which they wish to see improved. The results of this consultation will be used to define a programme of work which will hopefully be jointly funded. A copy of the list of requests is attached.

- 2.4 The installation of Alley Gates is now progressing with the County Council advertising the necessary legal orders for the first 4 lanes. Funding for improvements to these lanes has already been agreed but work has yet to commence and is subject to the formal process now underway. It is proposed to continue to liaise with the County Council and CDRP to identify further lanes where Alley Gates may be installed. It is hoped to link this work with the Back Lane improvement works discussed earlier.
- 2.5 Consultation on all these issues will continue to achieve an agreed programme of works which partners are willing to fund jointly.

3. RECOMMENDATIONS

It is recommended that Members endorse the actions so far taken to establish a programme of work for 2006/7.

4. REASONS FOR RECOMMENDATIONS

Officers will continue with consultations to establish a joint programme of work and confirmation of the actions taken so far.

5. IMPLICATIONS

- Staffing/Resources – The work outlined in this report will be implemented using existing staff resources
- Financial – The budget implications are discussed in the main body of the report. Every effort will be made to secure match funding from other organisations such as Cumbria County Council, CDRP, CHA to supplement the City Council budgets
- Legal – There are no legal implications associated with the proposed works
- Corporate – The proposed works will make a major contribution towards the Cleaner, Greener, Safer initiative
- Risk Management – These issues are fully considered as part of the design process for these schemes

- Equality Issues – There are no obvious equality issues associated with the proposed
- Environmental – The proposed works will greatly enhance the built environment and help address the many concerns being raised by members of the public concerning the poor condition of many Back Lanes and the damage occurring due to indiscriminate parking on grass verges
- Crime and Disorder – The proposed works, particularly the improvements to Back Lanes (including the installation of Alley Gates and lighting improvements are designed in consultation with the CDRP to ensure that Crime and Disorder issues can where possible be addressed
- Impact on Customers – The works proposed should cause minimal disruption to residents during construction. The completed works will address problems which have been raised by residents

ADOPTED REAR LANES – COMPLETE

Lane No.	Name / Location	Ward
90	Rear of 3-45 Beaconsfield Street	Currock
89	Side of 52 Blackwell Road, Rear of 4 Grasmere St	Currock
125	Granville Road, side of Infirmary Annex, Rear 33 Newtown Road	Castle
72	Rear 2-18 Melrose Terrace	St Aidans
63	Rear 2-12 Furze Street	St Aidans
3	Rear 2-22 Spencer Street	Castle
88	Rear 64-110 Blackwell Road	Currock
61	Rear 53-103 Greystone Road	St. Aidans
105	67-81 Nelson Street	Denton Holme
114	58-92 Westmorland Street	Denton Holme
69	72-90 Greystone Road	St. Aidans
67	264-272 Warwick Road	St. Aidans
10	45-51 Margery Street	St. Aidans
59	1-11 Jackson Street	St. Aidans
57	Side 3 Grace Street-2 Jackson Street	St. Aidans
56	22 Tullie Street	St. Aidans
53	1-19 Eldred Street	St. Aidans
	162-190 Denton Street	Denton Holme
72	Melrose Terrace	St. Aidans
68	Side 128 Greystone Road / Rear 206	St. Aidans
91	28-44 Blackwell Road	Currock
83	1-21 Currock Road	Currock
84	23-57 Currock Road	Currock
62	11-51 Greystone Road	Castle
107	3 Clifton St / 51 Nelson St	Denton Holme
115	Dale Street	Denton Holme

UNADOPTED REAR LANES – COMPLETE

Lane No.	Name / Location	Ward
	Rear Richardson Street	Denton Holme
	Harraby Green Road	Harraby
	Thirlwell Gardens	St. Aidans
	Thirlwell Avenue	St. Aidans
	Rear Beehive Public House, Warwick Road	St. Aidans

ADOPTED REAR LANES - REQUESTED WORK

Lane No.	Name / Location	Ward	Approx Cost
64	Side Beehive Public House, Warwick Road	St. Aidans	£3k
119	Thomas Street	Denton Holme	£4k
	Queen Street - Side Pheasant Public House	Castle	£6k
	Hawick Street / Silloth Street	Castle	£4k
55	Rear Irthing Street	St. Aidans	£15k
132	Side Clift Street (Side 2 Lawson St)	Castle	£15k
133	Side 1 Lawson Street / Rear 80 Newtown Rd	Castle	£23k
71	Rear 11 to41 Melbourne Road	St. Aidans	£17,600
70	Rear 11 Melbourne Rd / Side 1 Raven St	St. Aidans	£7,700
18	Rear Warwick Square West	Castle	£15,800
19	Side 19 Aglionby St / Rear 29 Aglionby St	Castle	£5,500
17	Side 7 Brunswick Street	Castle	£4k
124	Side 4 Leatham St / 40 Ashley St	Castle	£18,700
132	Side 2 Clift St / Side 2 Lawson St	Castle	£14,960
97	Rear 1 – 39 Esther Street	Currock	£17,600
110	Side 26 Norfolk St / Rear 6 Colville St	Denton Holme	£31,240
96	Rear 1 – 29 Boundary Road	Currock	£11,660
85	Rear 59 – 89 Currock Road	Currock	£6,600
136	Rear 2 Lawson Street	Castle	£8,800
135	Side 2 Balfour Road	Belle Vue	£1,320
134	Side 2 Cranbourne Road	Castle	£5,720
131	Rear 2 Wilson St – 16 Wilson St	Castle	£10,560
130	Rear 2 – 26 Clift Street	Castle	£6,600
129	Rear 49 Clift Street	Castle	£29,260
	Rear 1 – 20 Harvey Street	Belle Vue	
127	Side 1 Bower Street	Castle	£2,200
126	Side 3 Peel Street	Castle	£3,960
123	2 Canal Street / 4 Ashley Street	Castle	£17,600
141	Side 69 Crummock Street	Castle	£8,140
27	Rear 3 – 35 Myddleton Street	Castle	£15,840
137	Side 9, 10 Strand Rd Rear 11, 3 Strand Rd	Castle	£19,800
79	Side 4 Roseville Terrace	St. Aidans	£4,840
78	Side Grey St / 4 Roseville Terr	St. Aidans	£9,080

LIGHTING REQUESTS

Recommended

Ward	Location	Description
Belah	67 Gosling Drive	Lighting Required
Belah	50, 26 & 66 Newfield Park	Lighting Required
Belah	Cut Between 29&31 Naworth Drive	Lighting Required
Belah	Rear Lane - Frazer Grove To Deer Park Road	Extra Lighting Required
Belah	Path To Trading Est Opp 54 Lowry Hill Road	Extra Lighting Required
Belah	Bottom of Kirkbeck Close - retired residents area	Extra Lighting Required
Belah	End of Ash Grove near the flats	Extra Lighting Required
Belah	Muirfield Close, Etterby Park	Extra Lighting Required
Belah	Fernlea Way	Extra Lighting Required
Belah	Briar Bank	Extra Lighting Required
Belah	St Melion Close	Extra Lighting Required
Belah	On the road to Balmoral Court & the nature reserve	Extra Lighting Required
Belah	Deer Park Road	Extra Lighting Required
Belah	Pathway linking Kingstown Road - Lowry Hill (side of ALDI)	Extra Lighting Required
Belah	Rear Fernlea Way	Extra Lighting Required
Belah	Muirfield Close, Etterby Park	Extra Lighting Required
Belah	Path over field between Dene Crescent & Parkside	Extra Lighting Required
Belah	Belah Rd/St Anne's	Additional Lights Required
Belah	footpath that runs across the field from the bottom of Dene Crescent to the shops at Parkside	Additional Lights Required
Belah	Belah Rd from opp. The Redfern to corner of Caird Avenue	Improved Lighting Required
Belle Vue	Green Lane To Moorhouse Rd	Lights Required
Belle Vue	Beck Rd	Lighting Requires Improvement
Belle Vue	Bower Street	Improved Lighting Required
Belle Vue	Green Lane to Castlesteads footpath	Lighting Required
Botcherby	Eden Park Crescent	Brighter Lighting
Botcherby	Sinclair Court	Inadequate Lighting
Botcherby	Children's play area behind Harraby Community Centre	Extra Lighting Required
Botcherby	Ground at rear of Westville adjoining Pennine Gardens	Extra Lighting Required
Botcherby	Borland Avenue near Metal Box	Extra Lighting Required

Botcherby	Footpath from Durranhill to Harraby	Improved Lighting Required
Botcherby	Beside Melbourne Park	Extra Lighting Required
Botcherby	Durranhill Road	Improved Lighting Required
Botcherby	Edgehill Road	Improved Lighting Required
Botcherby	Pennine Way	Improved Lighting Required
Botcherby	Halfeys Lane	Poor lighting
Brampton	At the bottom of Dandy Lane on Station Road	Light Required
Brampton	Craw Hall to Jock's Hill footpath - by kissing gate	Light Required
Brampton	Footpath on Tree Gardens leading to Oak Park	Light Required
Brampton	Tree Gardens - 2 lamps either end of cul-de-sac	Light Required
Brampton	Berrymoor Road	Light Required
Brampton	St Martins Estate	Light Required
Brampton	Between Ivinsons Garage and Townfoot Ind. Estate	Additional Lights Required
Burgh	Great Orton	Lights at new youth shelter
Castle	Potters Place	Light Required
Castle	Petteril St	Improve St Lighting
Castle	Bower Street	Extra Lighting Required
Castle	Rear Hartington Place	Extra Lighting Required
Castle	Portland Square (Gardens)	Extra Lighting Required
Castle	Zero path	Extra Lighting Required
Castle	Newtown Close	Extra Lighting Required
Castle	Entrance to Coledale Meadows	Extra Lighting Required
Castle	Granville Road	Extra Lighting Required
Castle	Newtown Road	Traffic lights facing the wrong way
Castle	Ruthella Street rear lane	Extra Lighting Required
Castle	Bassenthwaite Street	Extra Lighting Required
Castle	Newcastle Street	Extra Lighting Required
Castle	Near Social club on Silloth Street	Stronger lighting required
Castle	Brookside	Improved lighting required
Castle	Lismore Place from Victoria Place to Warwick Road	Extra Lighting Required
Castle	Zero Path	Improved Lighting Required
Caldewgate	Head Street	Additional Lighting required

Currock	Montreal St	Additional Lights Required
Currock	Nicholson St - Cul De Sac	Lighting Required
Currock	Clementina Terrace - Rear	Light Required
Currock	Harrison St & Esther St	Extra Lighting Required
Currock	Jubilee Road	Improved Lighting Required
Currock	Goodwin Place	Light Required
Currock	Harrison Street at Green Area	Extra Lighting Required
Currock	Junction Lund Crescent & Webster Crescent	Extra Lighting Required
Currock	Bridge Over Railway To Denton Holme	Extra Lighting Required
Currock	York Field Area	Extra Lighting Required
Currock	Rear Lane Esther Street	Extra Lighting Required
Currock	Coney St at the rear of the square	Extra Lighting Required
Currock	Rear lane Adelphi Terrace	Extra Lighting Required
Currock	Rear Alton Street & Currock Road	Extra Lighting Required
Currock	Millbank Court	Extra Lighting required
Currock	Currock Mount	Extra Lighting required
Currock	Hassell Street - Lane to Simpson Yard	Improved lighting levels required
Currock	Redbank Terrace	Extra Lighting Required
Currock	Rose Terrace	Extra Lighting Required
Currock	Cut at 62 Currock Road to Coney Street	Lighting Required
Currock	Hammonds Pond	Some sort of lighting required to stop vandals
Currock	Rear Gloucester Road	Extra Lighting Required
Dalston	Crossroads - Dalston to Baldwinholm	Extra Lighting Required
Dalston	The Square (to Gilbert Road)	Street Light Required
Dalston	Durdar Rd From Black Lion To Race Course	Extra Lighting Required
Dalston	Ludgate	Light Required
Dalston	Woodhouses, Little Orton, Orton Rigg	Lights Required
Dalston	Corners - The Oval	Lighting Required
Dalston	Ratlingate	Light Required
Dalston	Wigton Rd, Garden Village	Add more lights
Dalston	Church Yard	Lighting Required
Dalston	Lighting & Youth Shelter Requested	
Dalston	Durdar Road - new light to south side of Leslie's Nursery	Street Light Required
Dalston	Cummersdale between Gilbert Road & The Oval	Extra Lamp Required

Dalston	Between Greenhead House (no. 37) and bus shelter	Extra Light Required
Denton Holme	Blencowe Street Rear Lane	Light Required
Denton Holme	29 North St Back Lane	1 New Light Required
Denton Holme	Cumberland Court	Extra Lighting Required
Denton Holme	Empire Road	Extra/Brighter lights Required
Denton Holme	Rear 50 - 52 Nelson Street	Extra Lighting Required
Denton Holme	Public Footpath on river side by Robert Ferguson School	Extra Lighting Required
Denton Holme	Goschen Road (first half in particular)	Extra Lighting Required
Denton Holme	Rear Lane Thomas Street	Extra Lighting Required
Denton Holme	Lorne Crescent	Better Lighting Required
Denton Holme	Cut between Holme Terrace and Shaddongate	Extra Lighting Required
Denton Holme	St James Avenue	Extra Lighting Required
Denton Holme	Wadsworth Road	Improved Lighting required
Denton Holme	Cut to Weardale Road opposite Nelson Street	1 Lamp Required
Denton Holme	St James' Park	Lighting Required
Denton Holme	Hope Street to Bridge on East Dale Street	Extra Lighting Required
Denton Holme	Westmorland Street	Extra Lighting Required
Denton Holme	Entrance to Coledale Meadows	Extra Lighting Required
Denton Holme	Cut between Maryport Cottages and Lund Crescent	Extra Lighting Required
Harraby	Grange Road	Lighting Required
Harraby	High Rd	Improved Street Lighting Required
Harraby	Cumwhinton Road	Lights Required
Harraby	Whinsmoor Drive entrance to the cut leading to shops	Extra Lighting Required
Harraby	Rear Westville - grassy area	Extra Lighting Required
Harraby	Mayfield Avenue near the Church	Extra Lighting Required
Harraby	Hillary Grove between 50-52	Extra Lighting Required
Harraby	Longdyke Drive jtn Cumwhinton Road	Extra Lighting Required
Hayton	Downagate Play Area	Lights on play area
Irthing	Low Row - Immediately outside 'Glenrae'	Light Required
Longtown & Rockcliffe	Rockcliffe Village Green	
Longtown & Rockcliffe	Netherby, Swan, & Mary St to Moor Crescent	Extra Lighting Required

Longtown & Rockcliffe	Main St by Chemist & behind Bungalows	Extra Lighting Required
Longtown & Rockcliffe	Longtown - rear 28-32 Lochinvar Close	Extra Lighting Required
Longtown & Rockcliffe	Longtown - area around flats at The Square	Improved Lighting Required
Longtown & Rockcliffe	Rear of Lochinvar Close, Longtown	Improved Lighting Required
Longtown & Rockcliffe	Briar-Lea-Court, Longtown	Light Required
Lyne	Hethersgill - at Moss Edge adj to 6 Houses	1 Lamp Required
Lyne	Hethersgill - at entrance to Parish hall	1 Lamp Required
Lyne	Kirklington - between crossroads and entrance to Beechtree Court	Light Required
Lyne	Kirklington - on Skitby Road near jtn with Beechtree Court	Light Required
Lyne	Kirklington - on new layby opposite the School	Light Required
Lyne	Kirklington - on A601 to complete Rose Cottage to Barn	2 Additional Lights Required
Morton	Irton Place	Replace Columns
Morton	Footpath Langrigg / Morton Park	Provide Lights
Morton	Open Area Rashdall Rd/Winscale Way	Provide Lights
Morton	Skiddaw Road 2-20	Improve Lighting
Morton	Borrowdale Gdns - Nos 1- 2 On Corner	Improve Lighting
Morton	Stonegarth	Light Required
Morton	Ellesmere Way	Improved Lighting Required (White Lights Required)
Morton	Winscale Way Garage areas	Improved Lighting Required
Morton	Cut from Hallin Crescent to Newlathes Avenue	Extra Lighting Required
Morton	Jtn Chestnut Hill and Coombe Height	Extra Lighting Required
Morton	Path to the rear of Barras Close & communal Garden areas	Extra Lighting Required
Morton	Castlerigg Drive cuts	Extra Lighting Required
Morton	Jackson Street	Extra Lighting Required
Morton	Stonegarth	More lamps & brighter lighting required
Morton	Burnrigg	Brighter lights needed - no need for them to be orange
Morton	Whinrigg	Extra Lighting Required
Morton	Chances Park	Improved Lighting Required
Morton	Langrigg Road	Improved Lighting Required
Morton	Wansfell Avenue	additional or stronger lights required
St Aidans	Jackson St	Extra Lighting Required
St Aidans	Sybil St	Extra Lighting Required
St Aidans	Howe St	Extra Lighting Required

St Aidans	Howe St Rear Lane	Extra Lighting Required
St Aidans	Warwick Rd Rear Lane 226	Light Required
St Aidans	Melbourne Road (front & rear)	Improved Lighting
St Aidans	Sybil Street onto Adelaide Street - opp field opening	Extra Lighting Required
St Aidans	South Henry St outside The Flats & rear of flats	Extra Lighting Required
St Aidans	Broad Street	Extra Lighting Required
St Aidans	Lismore Street/Hart Street	Extra Lighting Required
St Aidans	Linton Street	3 Lights Required
St Aidans	Rear Sybil Street (Gardens)	Extra Lighting Required
St Aidans	Furze Court	Extra Lighting Required
St Aidans	Adelaide Street opposite field entrance	Extra Lighting Required
St Aidans	Furze Street	Extra Lighting Required
St Aidans	Petteril Street	Extra Lighting Required
St Aidans	Entrance to Melbourne Park via Adelaide/Sybil Street	Extra Lighting Required
St Aidans	Rear Warwick Road - Even no's	Extra Lighting Required
St Aidans	Rear lane between Barrock St & Edward Street	Extra Lighting Required
St Aidans	Edward Street	Extra Lighting Required
St Aidans	Bowman Street	Extra Lighting Required
St Aidans	Thirlwell Avenue jtn Thirlwell Gardens	Extra Lighting Required
St Aidans	Rear of Houses - Margaret Creighton Gardens	Extra Lighting Required
St Aidans	Path from Strand Road to suspension bridge	Extra Lighting Required
St Aidans	Rear lane between Flower Street & Edward Street	Extra lighting required
St Aidans	Margery Street	Extra Lighting Required
St Aidans	Aglionby Street around park/substation	Extra Lighting Required
St Aidans	Flower Street	Improved Lighting Required
Stanwix Rural	Houghton - Various Locations	Improved Lighting Required
Stanwix Rural	St Kentigerns Church, Irthington	Light Required
Stanwix Rural	Orchard Lane, Houghton	Light on corner of village green
Stanwix Rural	Smithy Croft, Houghton	Provide Lighting
Stanwix Rural	South West corner of Village Hall Houghton	Lamp Required
Stanwix Rural	Opposite The Hollies, Cargo	Provide Lighting
Stanwix Rural	Kingmoor Park North - 20f	Provide Lighting
Stanwix Rural	Path between Smithy Croft & Village Green, Houghton	Provide Lighting at the village green end of this path
Stanwix Urban	Church Place	Improved Lighting

Stanwix Urban	Where Eden Place meets the path to the river	Extra Lighting Required
Stanwix Urban	Mulcaster Crescent	Extra Lighting Required
Stanwix Urban	Car Park - Two Castles Housing	Lighting Required
Upperby	Between Brisco Road & Brisco Meadows	Extra Lighting Required
Upperby	Embleton Road	Extra Lighting Required
Upperby	Cut from Woodside North to Scalegate Road	One More Lamp Required
Upperby	Manor Place	Improved Lighting Required
Wetheral	Faustin Hill	Extra Lighting Required
Wetheral	River Road - Viaduct - Howard Cottage	Extra Lighting Required
Wetheral	Road to river - Church - 30 yards on to River Road/River Road	Extra Lighting Required
Wetheral	Abbey Road	Provide Lighting
Wetheral	Crown Road	Provide Lighting
Wetheral	Village Green - East Side	Extra Lighting Required
Wetheral	Croft Park - Turning circle on right spar very dark	Light Required
Wetheral	Plains Road between Faustin Hill & end of Village	Lights Required
Wetheral	Jennet Croft	2 Lights Required
Wetheral	Glebe	1 Light Required
Wetheral	Greenacres - pathways dark between Wheatsheaf & Croft Park	Extra Lighting Required
Yewdale	Footpaths Through Parks	Extra Lighting Required
Yewdale	Richmond Green	Improved Lighting Required
Yewdale	Egerton Grove	Extra Lighting Required
Yewdale	14 Suttle Close	Light Required At Rear Corner
Yewdale	Troutbeck Footpath	Lighting Required
Yewdale	Sandsfield Lane opposite junction with Housesteads Road	Extra Lighting Required
Yewdale	Sandsfield Road	Extra Lighting Required
Yewdale	Heysham Park	Lighting on footways
Yewdale	Holmrook Road - End of each cul-de-sac	Extra Lighting Required

Before



&

After



Rear of 1-11 Jackson St

Rear of 1-11 Jackson




Side of 3 Grace St, rear of 2 Jackson St

Side of 3 Grace St, rear of 2 Jackson St


Before

&

After



Rear of 53 – 103 Greystone Rd



Rear of 53 – 103 Greystone Rd



Side of 22 Tullie St




Side of 22 Tullie St


Before

&

After




Side of 3 Grace St, rear 2 Jackson St



Side of 3 Grace St, rear 2 Jackson St



Rear of 45-51 Marjery St




Rear of 45-51 Marjery St


Before

&

After




Side of Beehive Inn – Warwick Rd



Side of Beehive Inn – Warwick Rd



Rear of 72-90 Greystone Rd



Rear of 72-90 Greystone Rd