

Amendments to Proposal Map and Insets for the Redeposit Carlisle District Local Plan 2001-16

- Scheduled Ancient Monument at Cumbria Park Hotel needs to be identified.
- Key – Wildlife Sites – need to remove designation from River Eden; River Petteril; River Caldew; (all now SSSI); also remove designation from land north of Stainton; and land at Knowefield, including black line which extends into Primary Residential Area.
- Land at St Ninian's Road, between the allocated housing site and the railway line should be Primary Employment Area.
- Goods Avoiding Line
- Harraby Youth and Community Centre at Edgehill Road should be identified as Education/Health and other Community Uses rather than Primary Leisure Area, (exact boundary shown on my Proposals Map). Southern end of Primary Leisure Area around Community Centre should be Education/Health etc.
- Scotby Road opposite Alexandra Drive, area of white land should be Amenity Open Space.
- Eastern Way, white area of land adjacent to the end of Wood Street should be Amenity Open Space.
- Bowling Green on Scalegate Road should be Primary Leisure Area.
- Kingmoor Junior School playing field boundary to be extended into adjacent Primary Leisure Area, (see my map for exact boundary).
- Primary Leisure Area at Bright Street/Wood Street to be identified as Primary Residential Area.
- Greta Avenue allotments to be identified as PLA. Open space to south side of road to be identified as Amenity Open Space.
- Primary Residential Area south of Ellesmere Way and Westwood to be identified as PLA.
- Morton Community Centre and car park to be identified as Education/Health and Other Community Uses rather than PLA.
- 13 Abbey Street, private garden shown as PLA, should be Primary Residential Area.
- Petteril House on Petteril Bank Road, extend identification as PRA as shown on my map.
- Primary Residential Area at Garlands change to Primary Leisure Area.
- Brampton, Hemblesgate at Tarn Road, extend boundary of Primary Res area.
- The Sands, both triangles of grass should be AOS, and land next to The Hayloft.
- Longtown, Moor Crescent, land in the middle to be identified Amenity Open Space.
- Junction of Mill Street/Burn Street to be identified as Amenity Open Space.
- Land along river bank to west of Longtown Bridge to be identified as PLA.
- PLA to north of Mary Street to be re-identified as AOS.
- Eskdale House on Swan Street/Burn Street to be identified as PRA.
- Historic Parks, Gardens and Battlefield boundary amended.
- Historic Parks, Gardens and Battlefield boundary amended.
- Village Insets: Great Corby playground, southern end not PLA.

- Great Orton, church and grounds and village hall to be Education/Health and Other Community Uses. Land next to hall and around Moor Close to be AOS. Amend village boundary at Mains Fauld so that not separate. Amend village boundary at north end cottage. Amend village boundary at Honister. Amend village boundary at rear of Cross House Farm and The Limes. See my LP maps.
- Rockcliffe, AONB boundary to be shown to eastern side of river, and on key, AONB DP8.
- Warwick Bridge, end of Chapel Close, two areas of AOS.
- Wetheral, bowling green should be PLA not AOS. Primary School to be identified as Education/Health and Other Community Uses.

Housing allocations

- Nelson Street, Denton Holme
- Milbourne Street
- Penguin Factory, Westmorland Street
- Key Safety Systems, Norfolk Street
- Harraby Green Road
- St Nicholas
- Carlisle Racecourse
- Highways Depot, Station Road, Brampton

Mixed use allocations

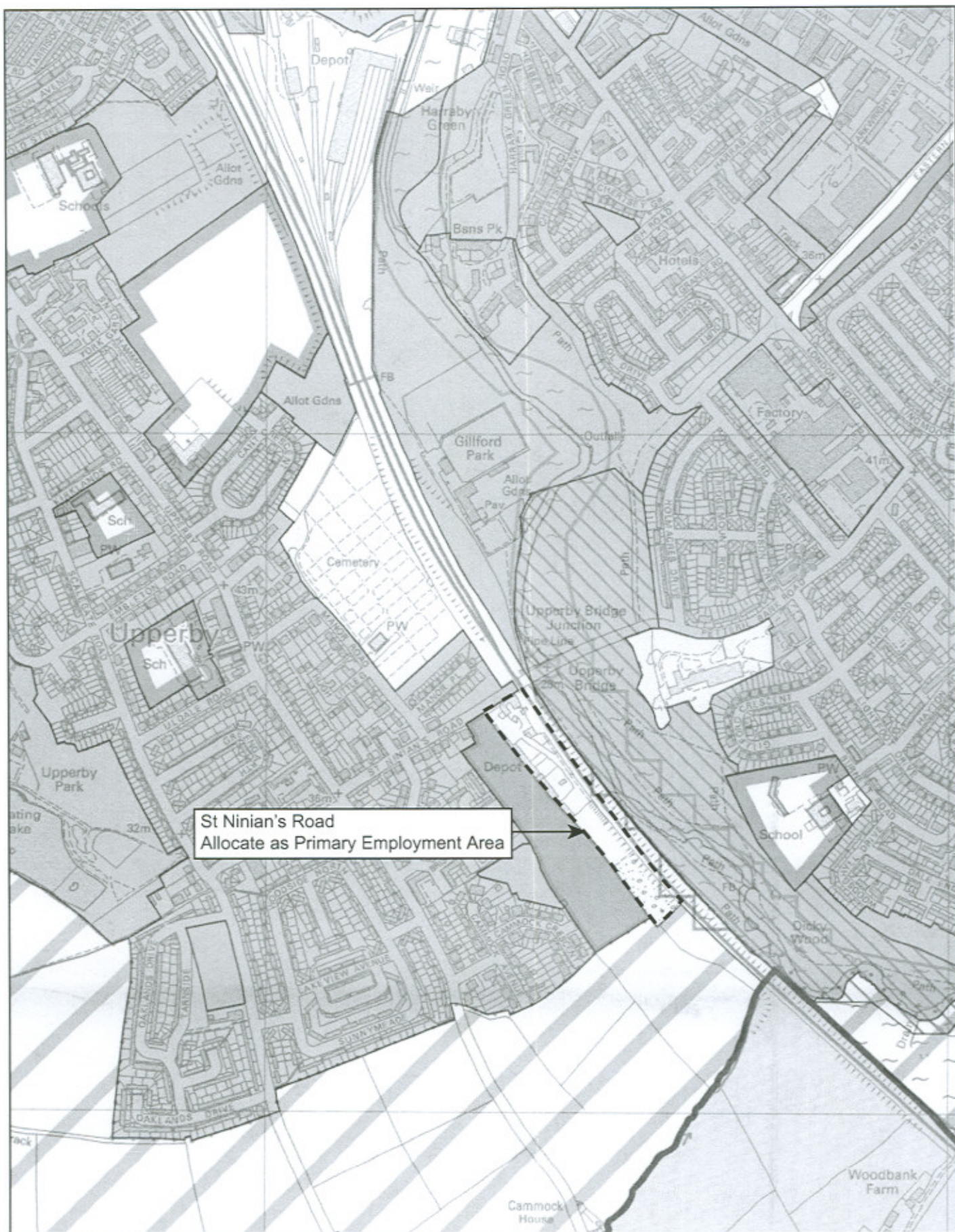
- Cavaghan & Gray Site, London Road
- Laings Site, Dalston Road
- Deer Park
- Hilltop Heights

Employment allocations

- Land South of Park Road

In addition the following features will be added to the proposals map

- Waverley Line
- Coastal Zone



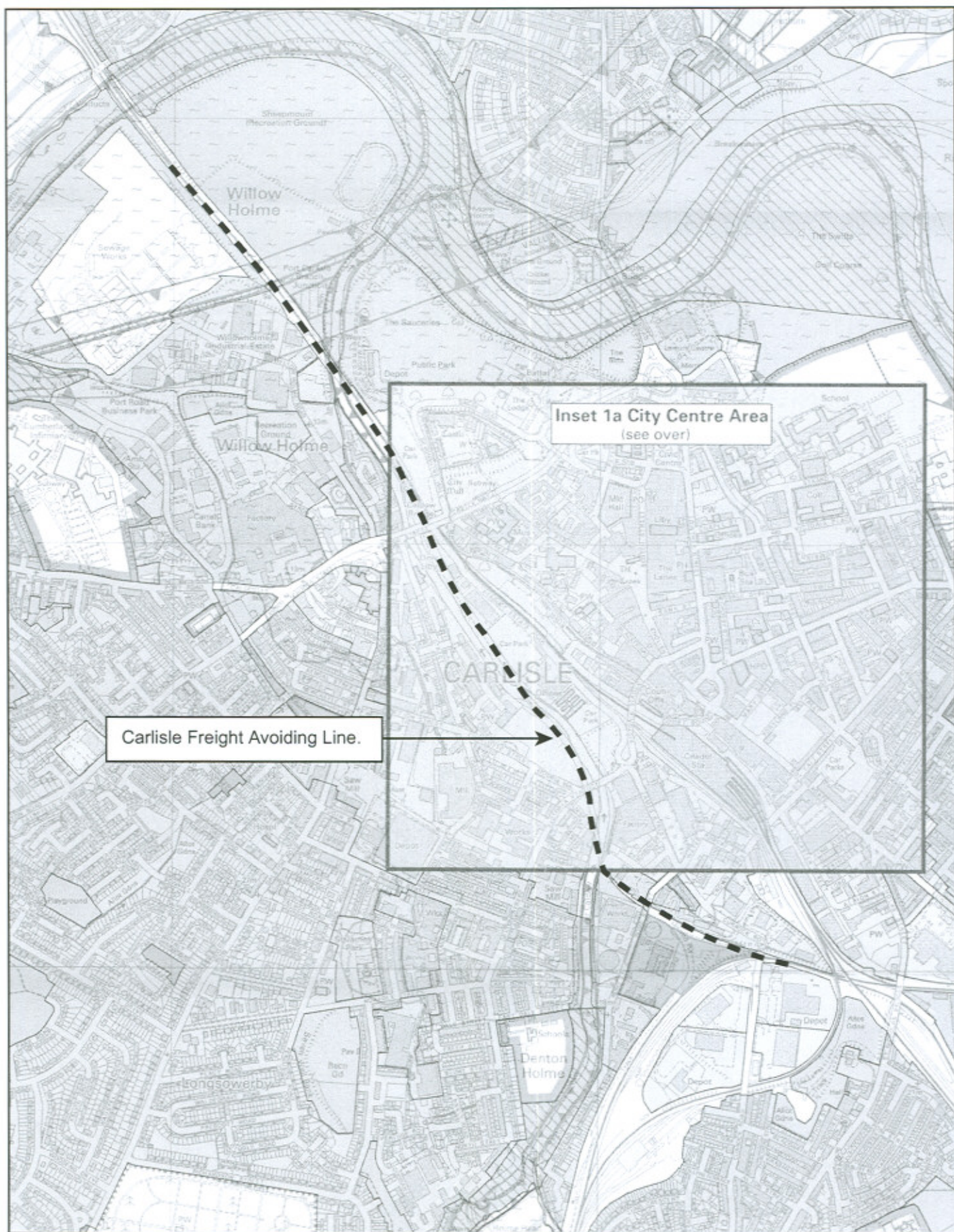
Carlisle District Local Plan Redeposit Draft July 2005
Amendments to Proposals Map

Not to scale


4.

Reproduced from the Ordnance Survey mapping with the permission of the Controller of Her Majesty's Stationery Office.
© Crown Copyright. Licence no. 100024459





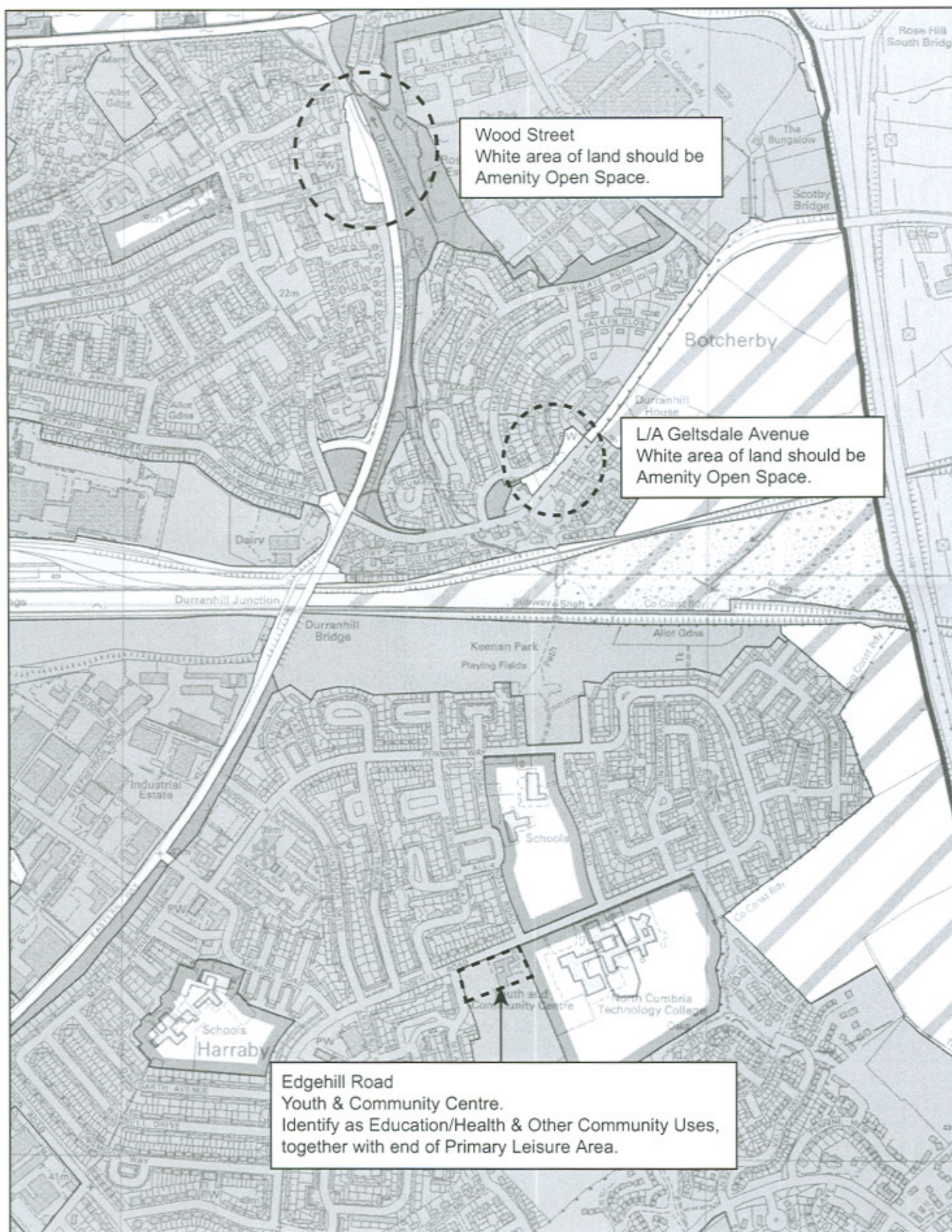
Carlisle District Local Plan Redeposit Draft July 2005
Amendments to Proposals Map



Not to scale

5.

Reproduced from the Ordnance Survey mapping with the permission of the Controller of Her Majesty's Stationery Office.
© Crown Copyright. Licence no. 100024459



Carlisle District Local Plan Redeposit Draft July 2005
Amendments to Proposals Map

Not to scale

6.

Reproduced from the Ordnance Survey mapping with the permission of the Controller of Her Majesty's Stationery Office.
© Crown Copyright. Licence no. 100024459





Carlisle District Local Plan Redeposit Draft July 2005
Amendments to Proposals Map

Not to scale

7.

Reproduced from the Ordnance Survey mapping with the permission of the Controller of Her Majesty's Stationery Office.
© Crown Copyright. Licence no. 100024459





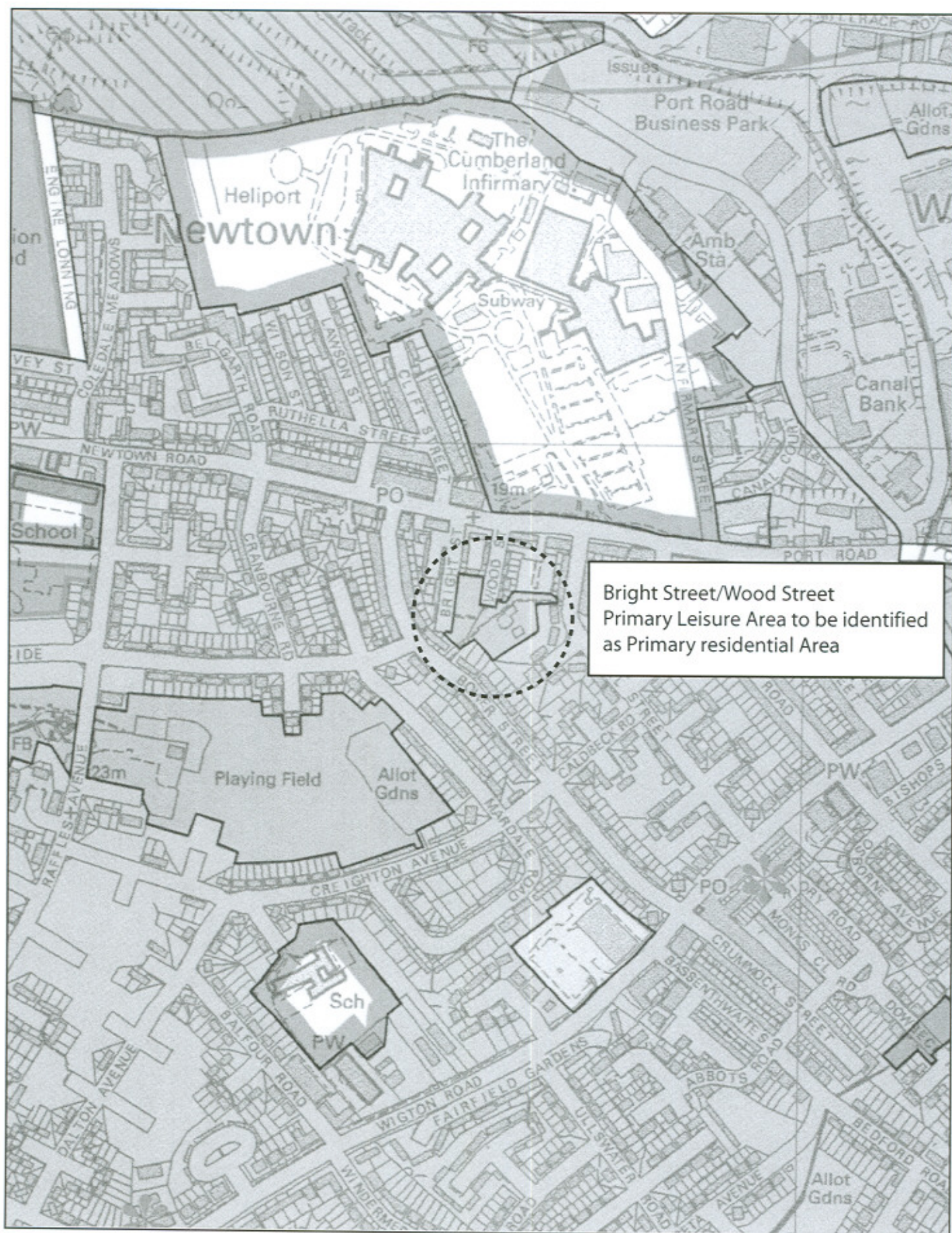
Carlisle District Local Plan Redeposit Draft July 2005
Amendments to Proposals Map

Not to scale

8.

Reproduced from the Ordnance Survey mapping with the permission of the Controller of Her Majesty's Stationery Office.
© Crown Copyright. Licence no. 100024459





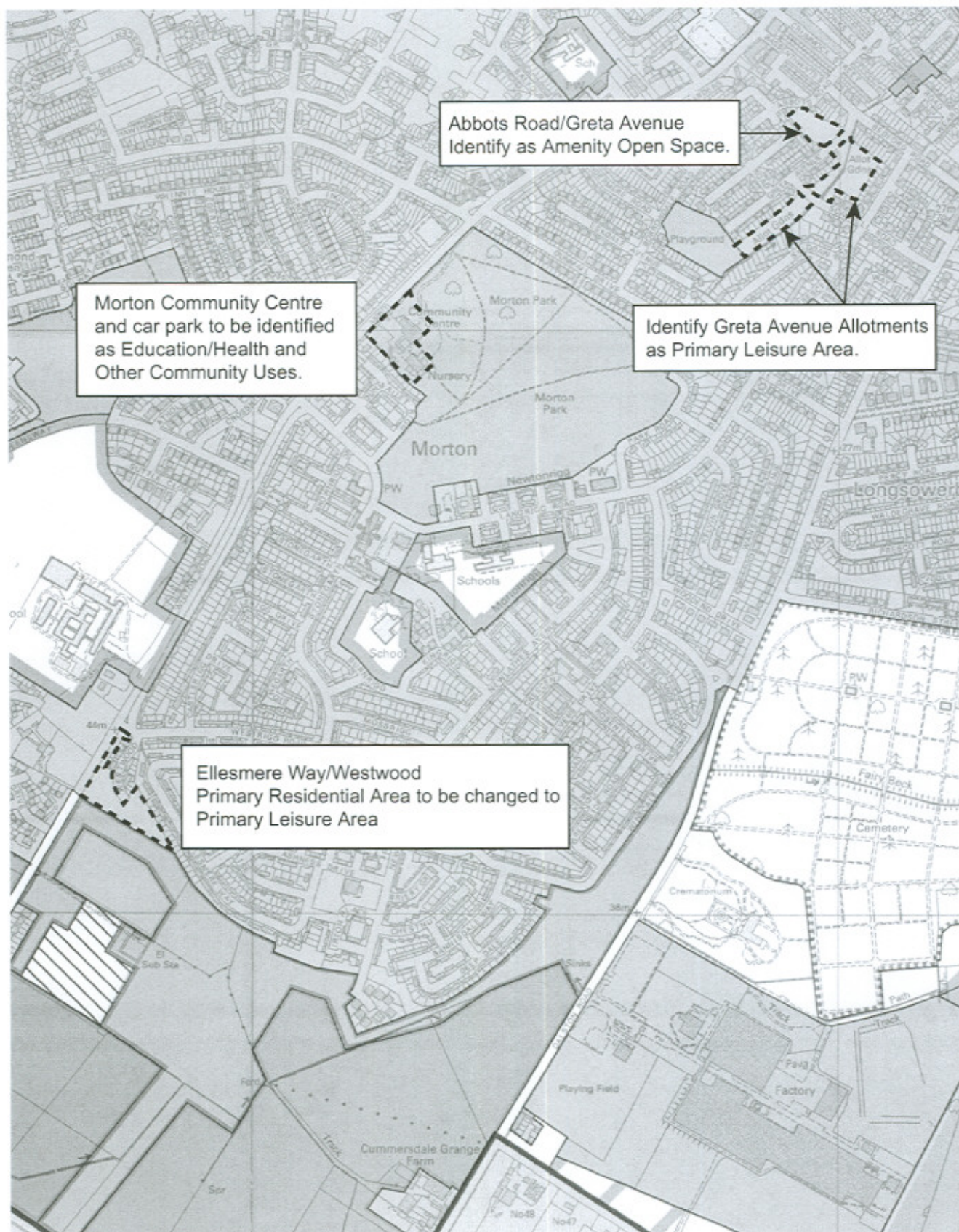
Carlisle District Local Plan Redeposit Draft July 2005
Amendments to Proposals Map

Not to scale

9.

Reproduced from the Ordnance Survey mapping with the permission of the Controller of Her Majesty's Stationery Office.
© Crown Copyright. Licence no. 100024459





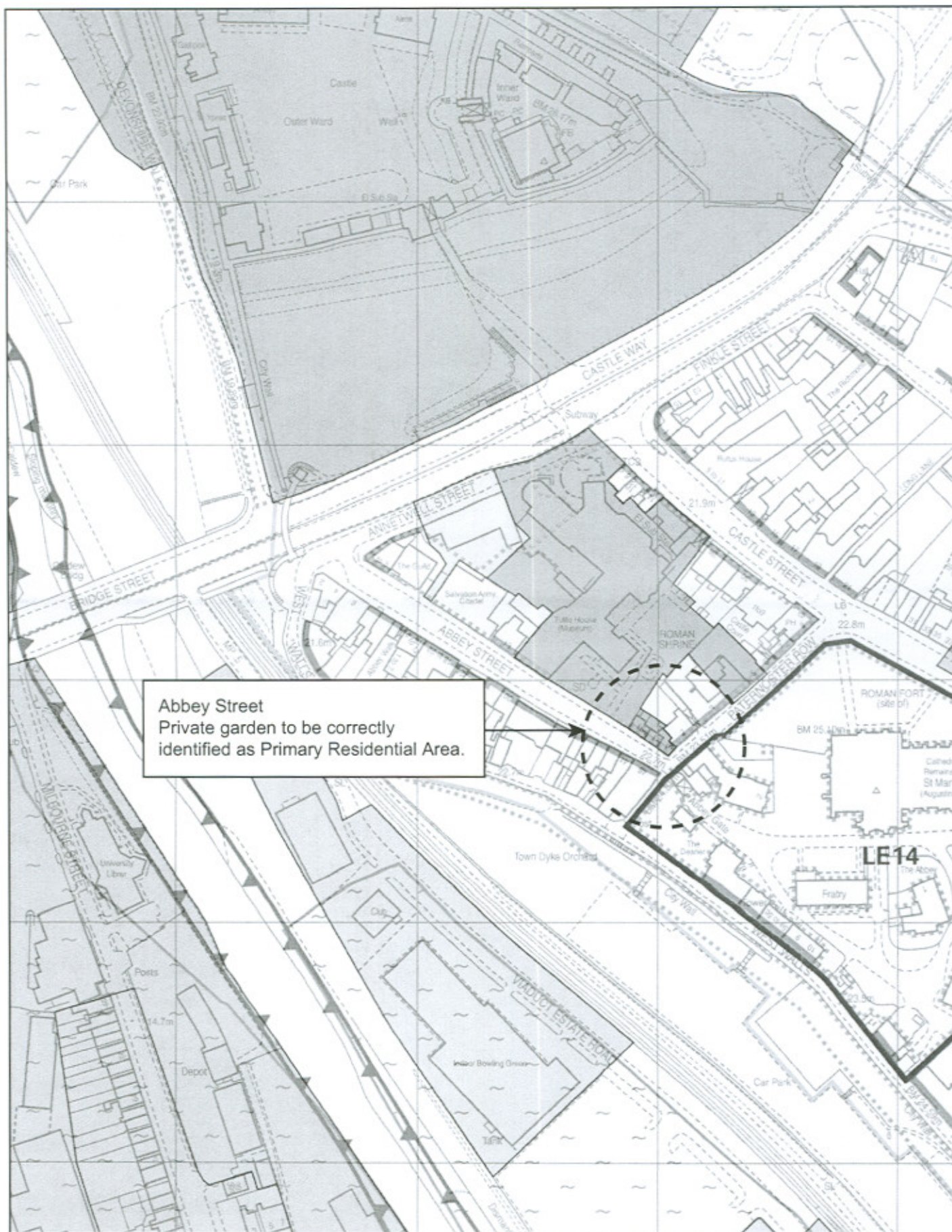
Carlisle District Local Plan Redeposit Draft July 2005
Amendments to Proposals Map

Not to scale

10.



Reproduced from the Ordnance Survey mapping with the permission of the Controller of Her Majesty's Stationery Office.
© Crown Copyright. Licence no. 100024459



Carlisle District Local Plan Redeposit Draft July 2005
Amendments to Proposals Map

Not to scale

11.



Reproduced from the Ordnance Survey mapping with the permission of the Controller of Her Majesty's Stationery Office.
© Crown Copyright. Licence no. 100024459



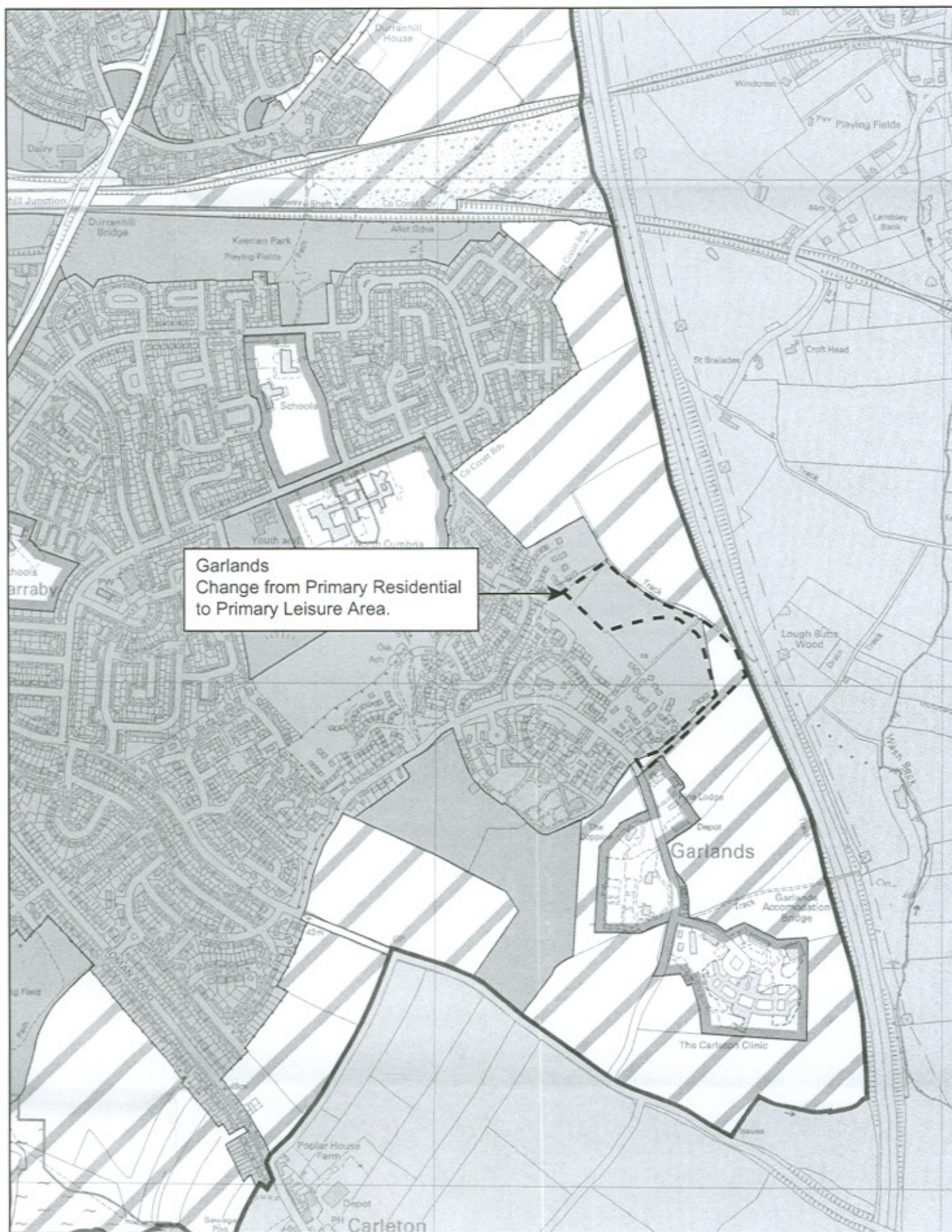
Carlisle District Local Plan Redeposit Draft July 2005
Amendments to Proposals Map

Not to scale

12.

Reproduced from the Ordnance Survey mapping with the permission of the Controller of Her Majesty's Stationery Office.
© Crown Copyright. Licence no. 100024459





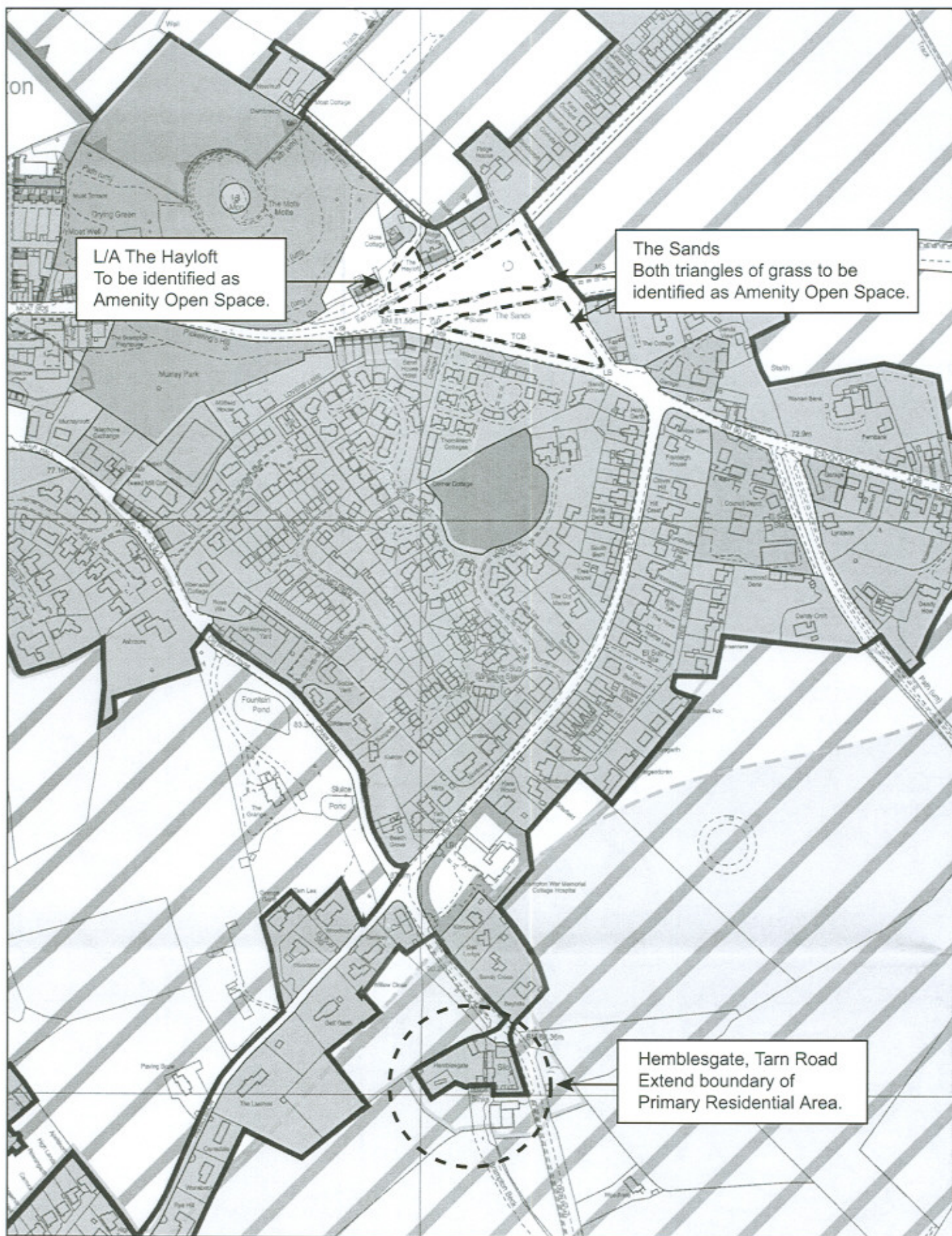
Carlisle District Local Plan Redeposit Draft July 2005
Amendments to Proposals Map

Not to scale

13.

Reproduced from the Ordnance Survey mapping with the permission of the Controller of Her Majesty's Stationery Office.
© Crown Copyright. Licence no. 100024459





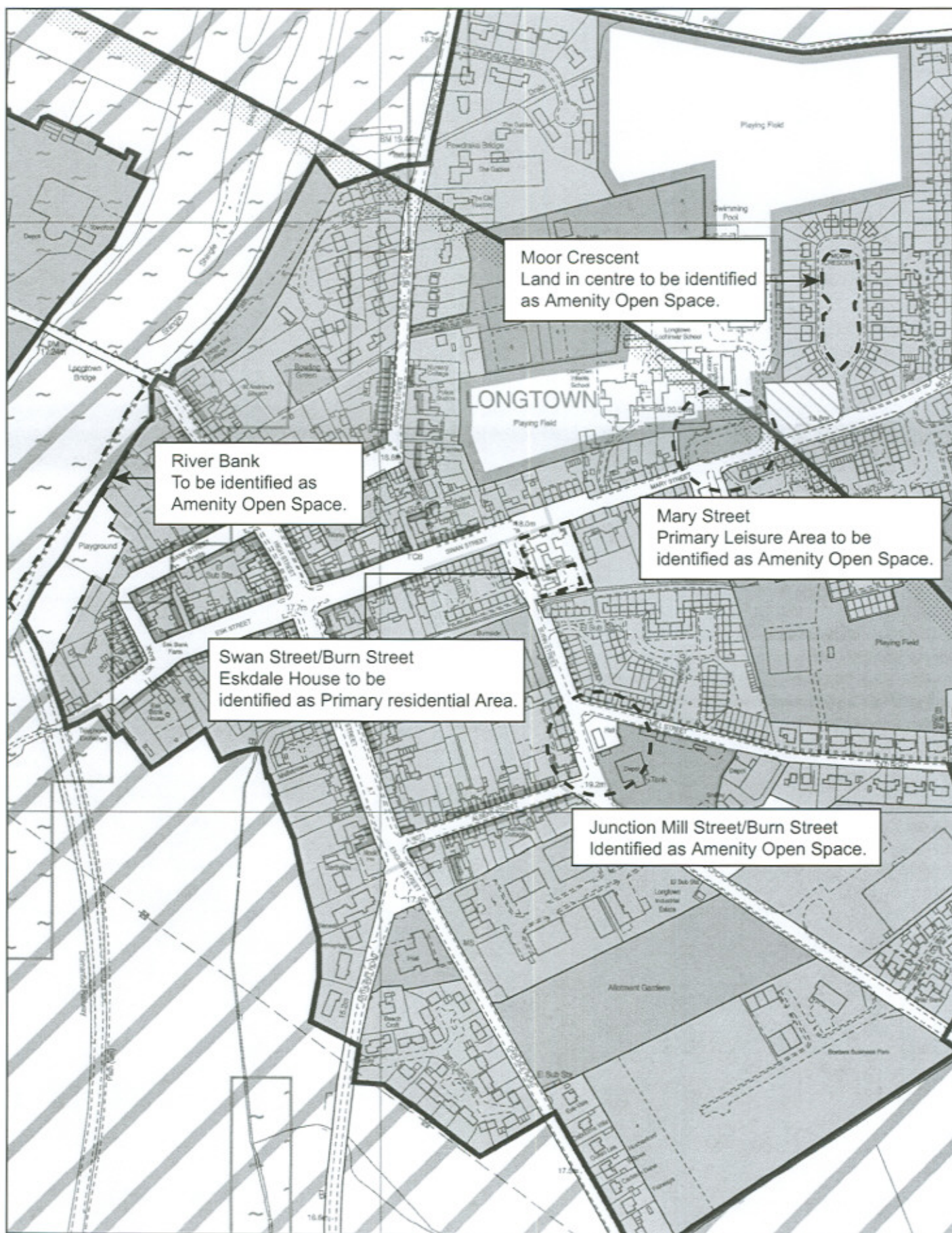
Carlisle District Local Plan Redeposit Draft July 2005
Amendments to Proposals Map

Not to scale

14

Reproduced from the Ordnance Survey mapping with the permission of the Controller of Her Majesty's Stationery Office.
© Crown Copyright. Licence no. 100024459






Carlisle District Local Plan Redeposit Draft July 2005
Amendments to Proposals Map

Not to scale

15.

Reproduced from the Ordnance Survey mapping with the permission of the Controller of Her Majesty's Stationery Office.
© Crown Copyright. Licence no. 100024459





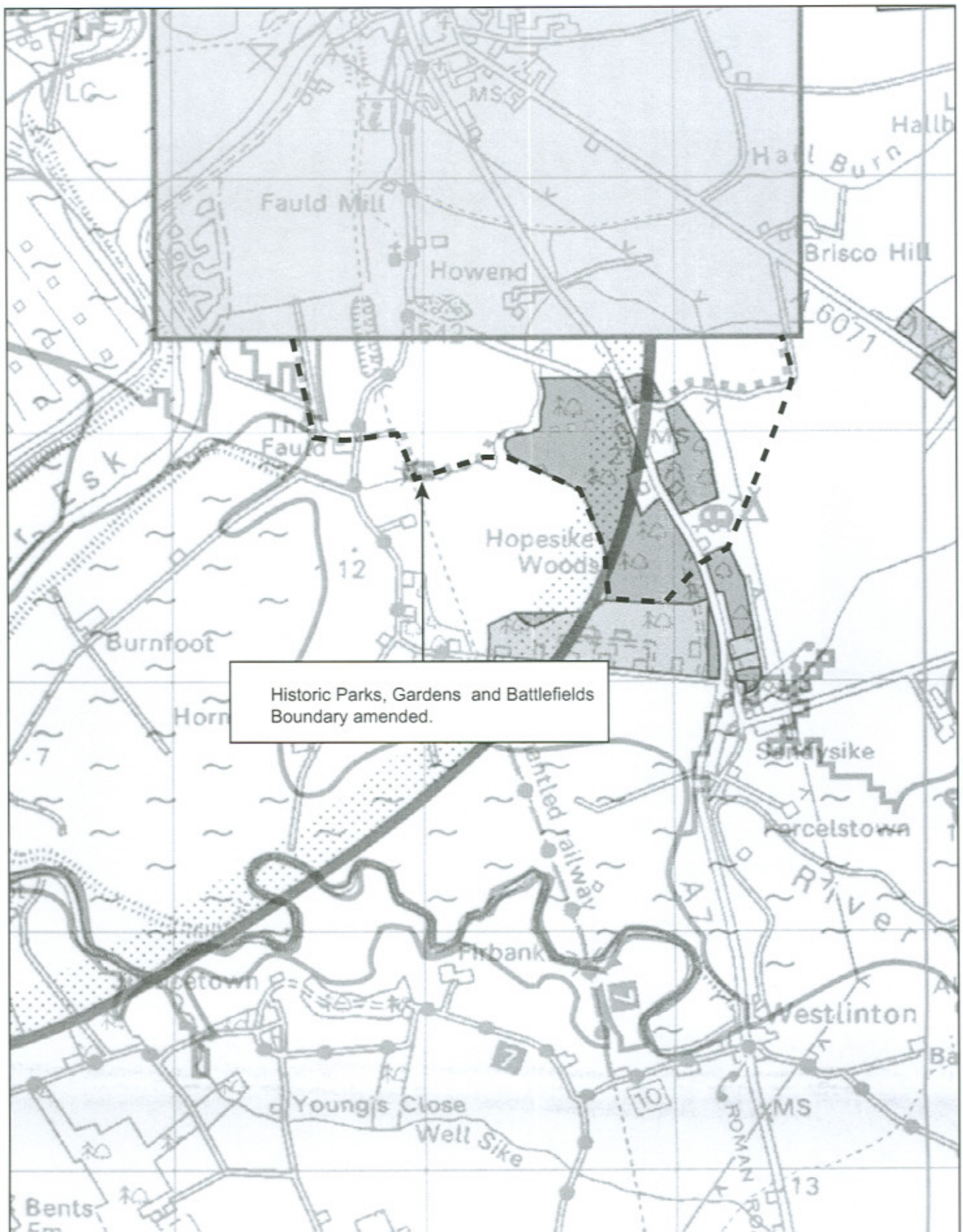
Carlisle District Local Plan Redeposit Draft July 2005
Amendments to Proposals Map

Not to scale

16

Reproduced from the Ordnance Survey mapping with the permission of the Controller of Her Majesty's Stationery Office.
© Crown Copyright. Licence no. 100024459





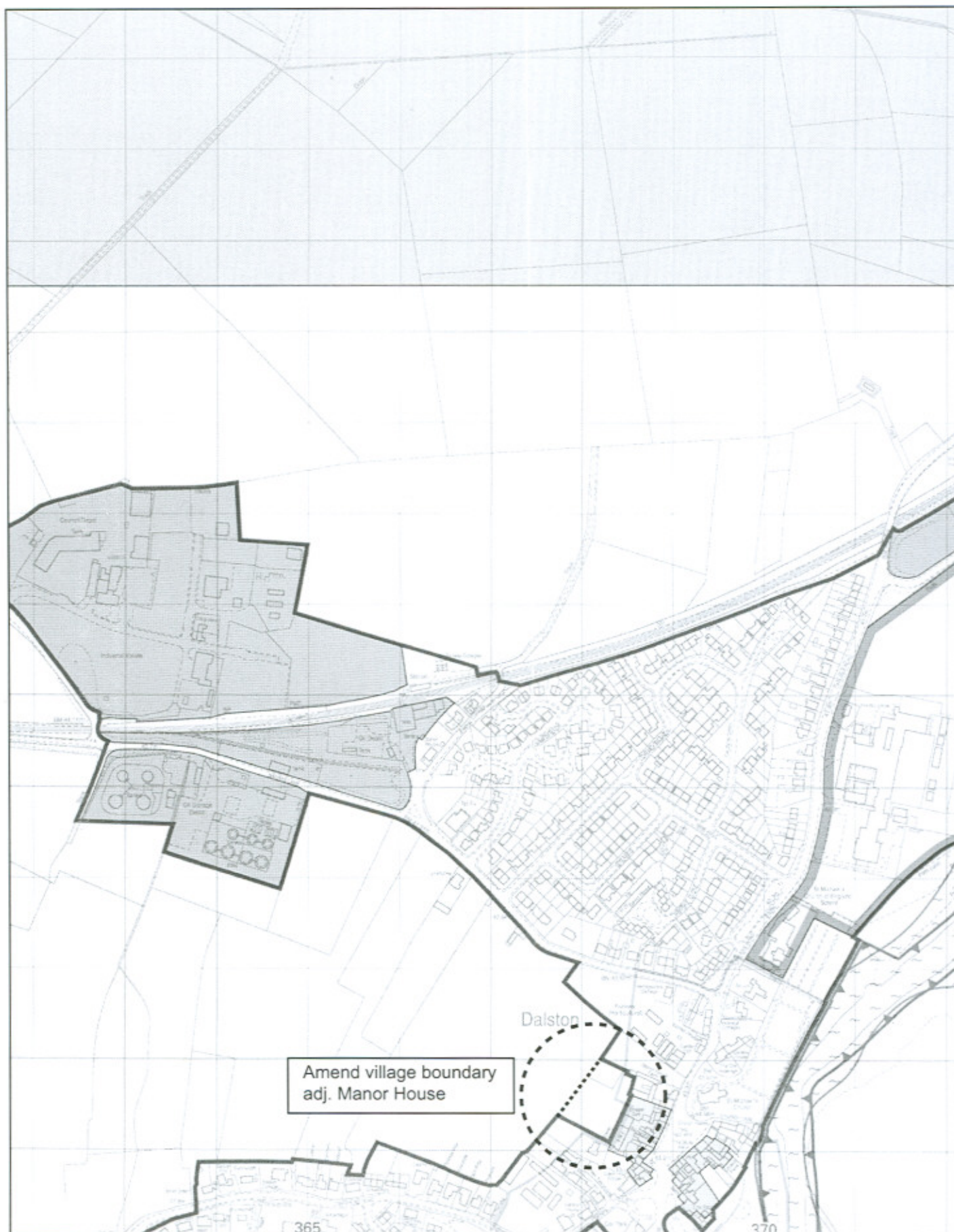
Carlisle District Local Plan Redeposit Draft July 2005
Amendments to Proposals Map

Not to scale

17

Reproduced from the Ordnance Survey mapping with the permission of the Controller of Her Majesty's Stationery Office.
© Crown Copyright. Licence no. 100024459





Carlisle District Local Plan Redeposit Draft July 2005
Amendments to Proposals Map

Not to scale

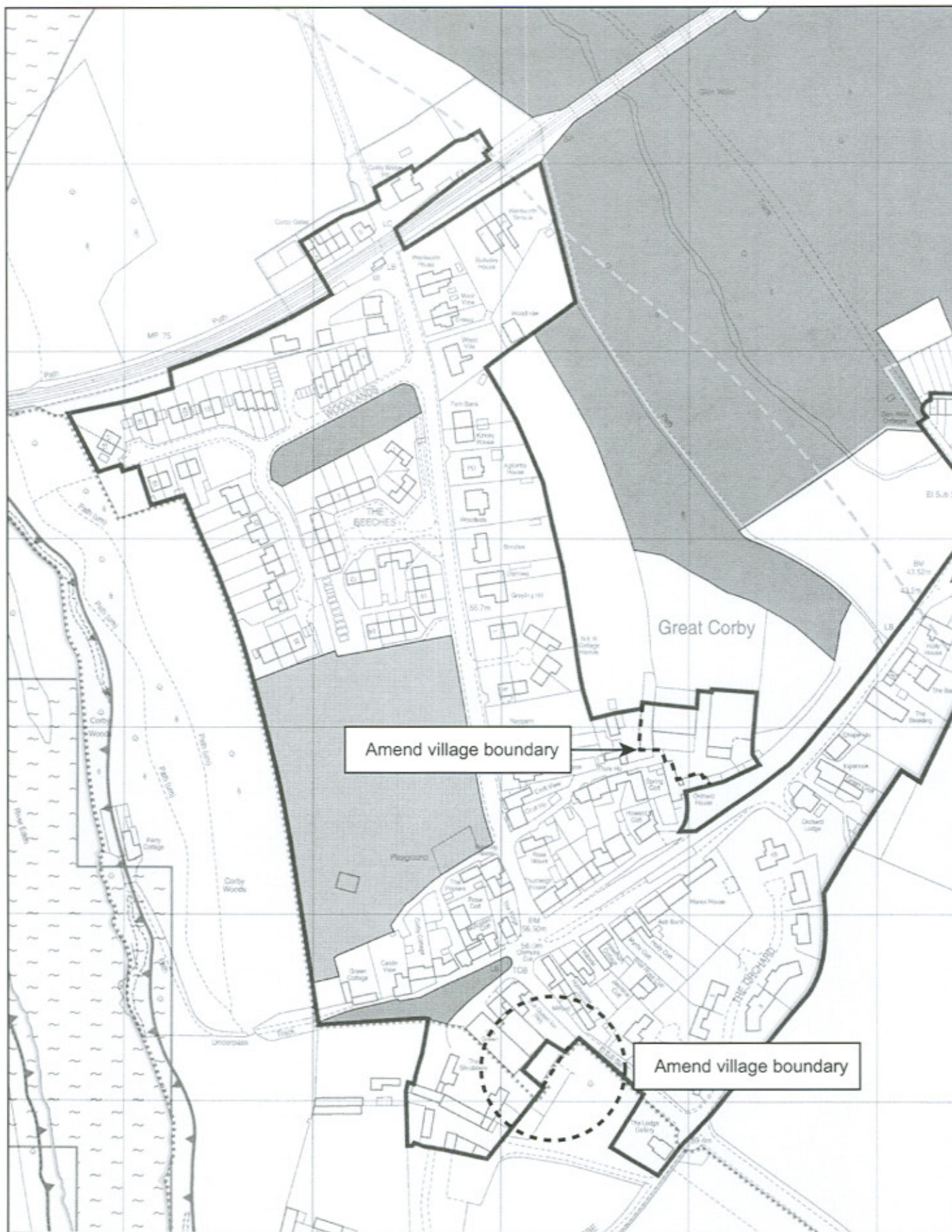
19

Reproduced from the Ordnance Survey mapping with the permission of the Controller of Her Majesty's Stationery Office.
© Crown Copyright. Licence no. 100024459





Reproduced from the Ordnance Survey mapping with the permission of the Controller of Her Majesty's Stationery Office.
© Crown Copyright. Licence no. 100024459



Carlisle District Local Plan Redeposit Draft July 2005
Amendments to Proposals Map

Not to scale





Carlisle District Local Plan Redeposit Draft July 2005
Amendments to Proposals Map

Not to scale





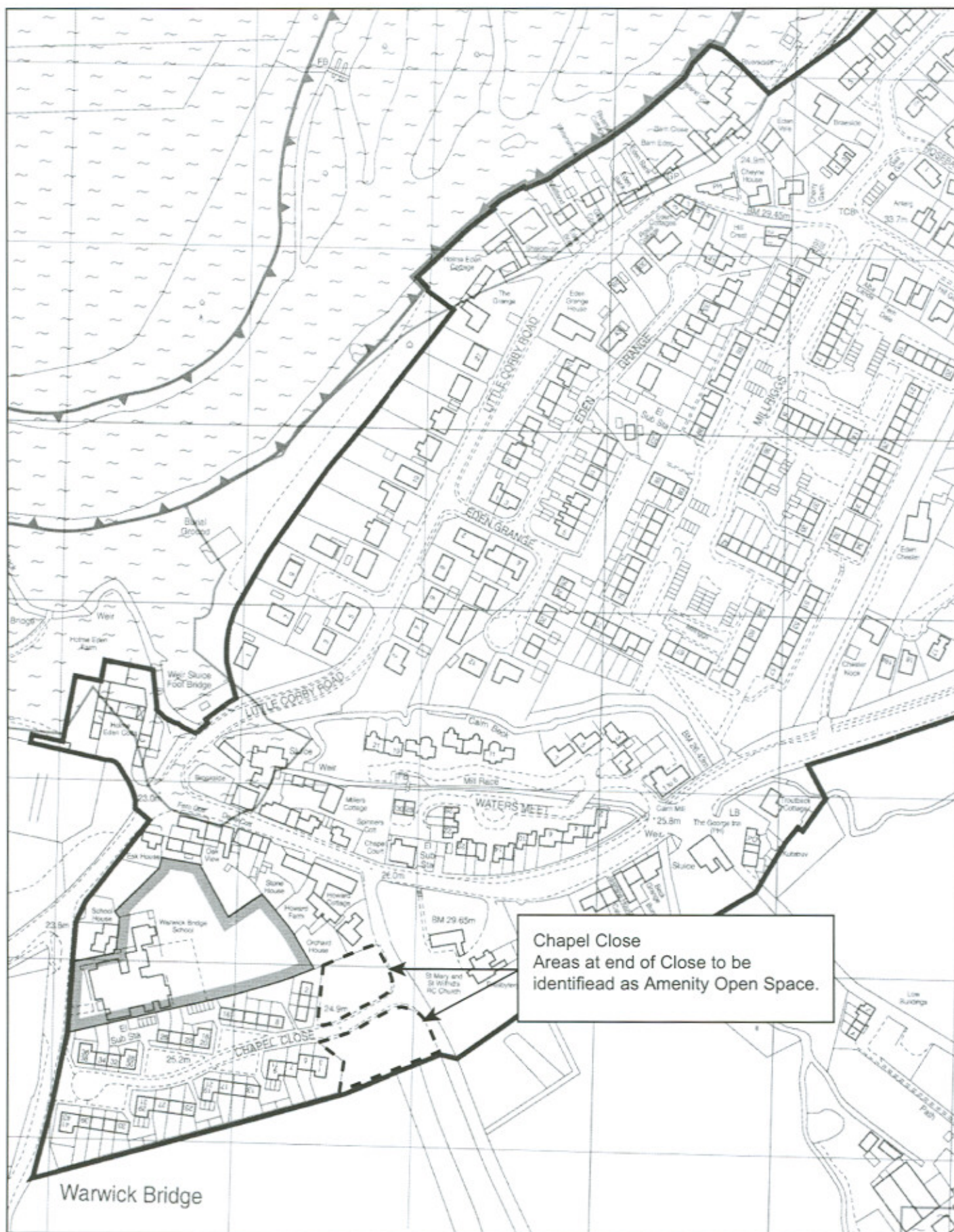
Carlisle District Local Plan Redeposit Draft July 2005
Amendments to Proposals Map

Not to scale

24

Reproduced from the Ordnance Survey mapping with the permission of the Controller of Her Majesty's Stationery Office.
© Crown Copyright. Licence no. 100024459





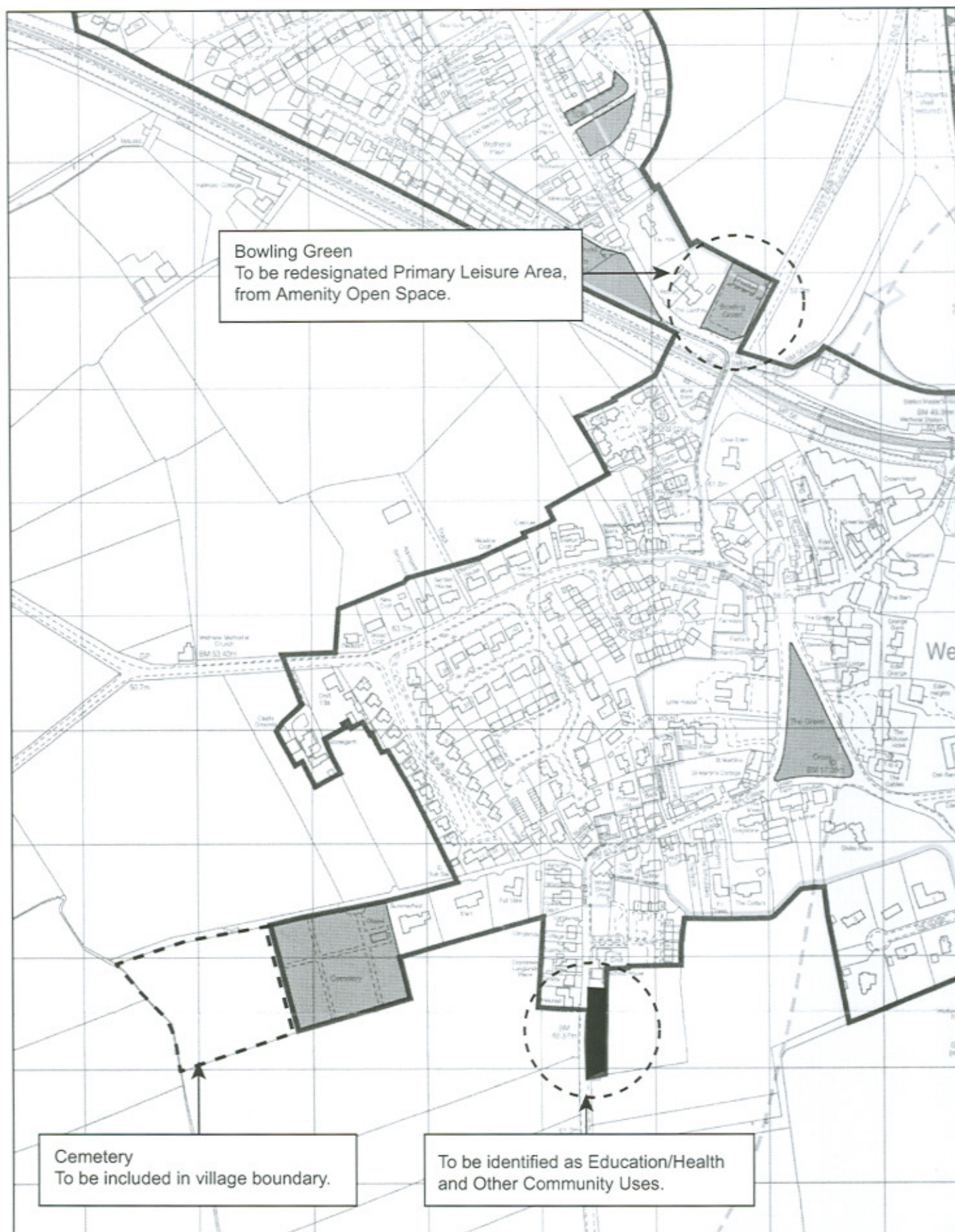
Carlisle District Local Plan Redeposit Draft July 2005
Amendments to Proposals Map

Not to scale

25



Reproduced from the Ordnance Survey mapping with the permission of the Controller of Her Majesty's Stationery Office.
© Crown Copyright. Licence no. 100024459



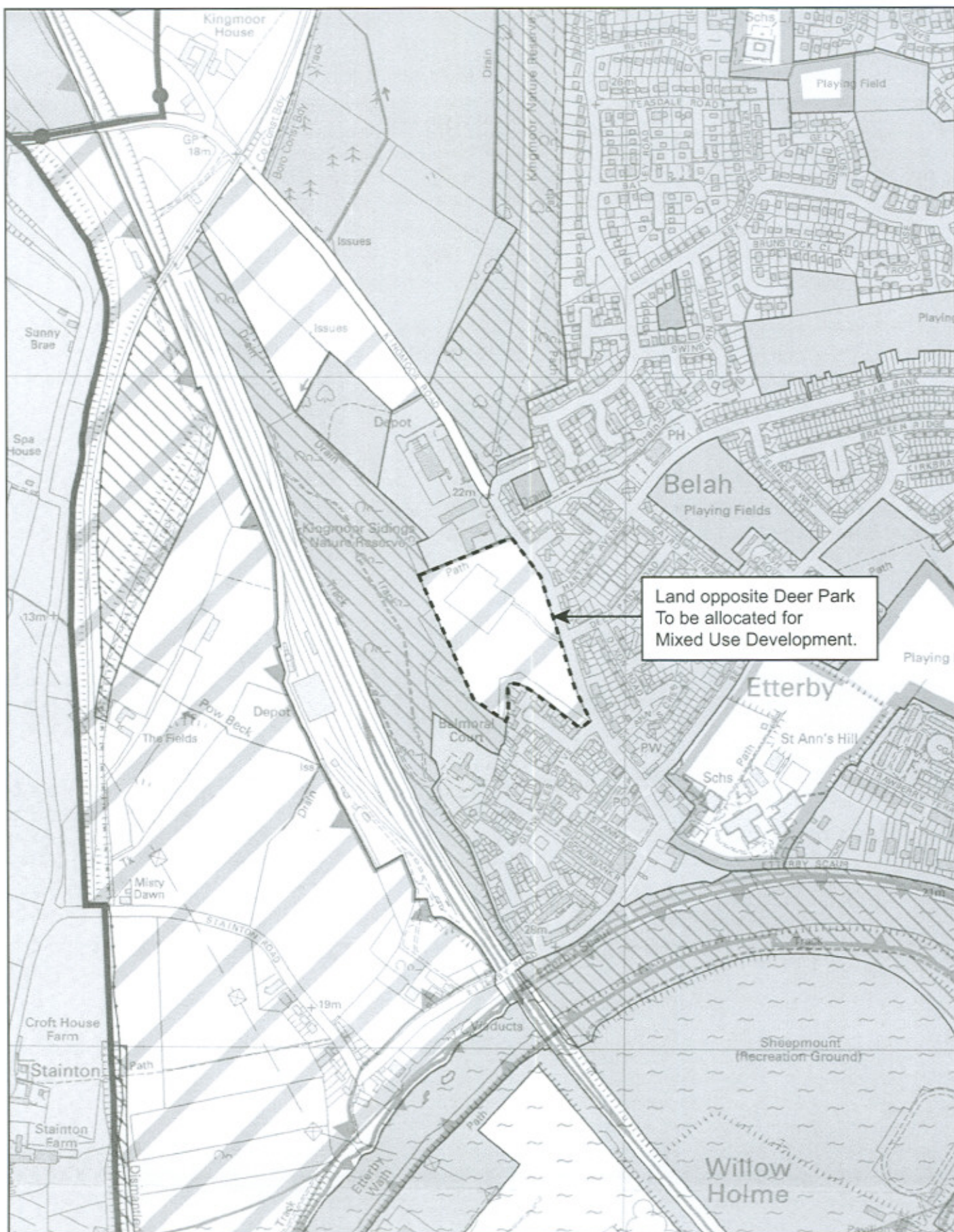
Carlisle District Local Plan Redeposit Draft July 2005
Amendments to Proposals Map

Not to scale

26

Reproduced from the Ordnance Survey mapping with the permission of the Controller of Her Majesty's Stationery Office.
© Crown Copyright. Licence no. 100024459





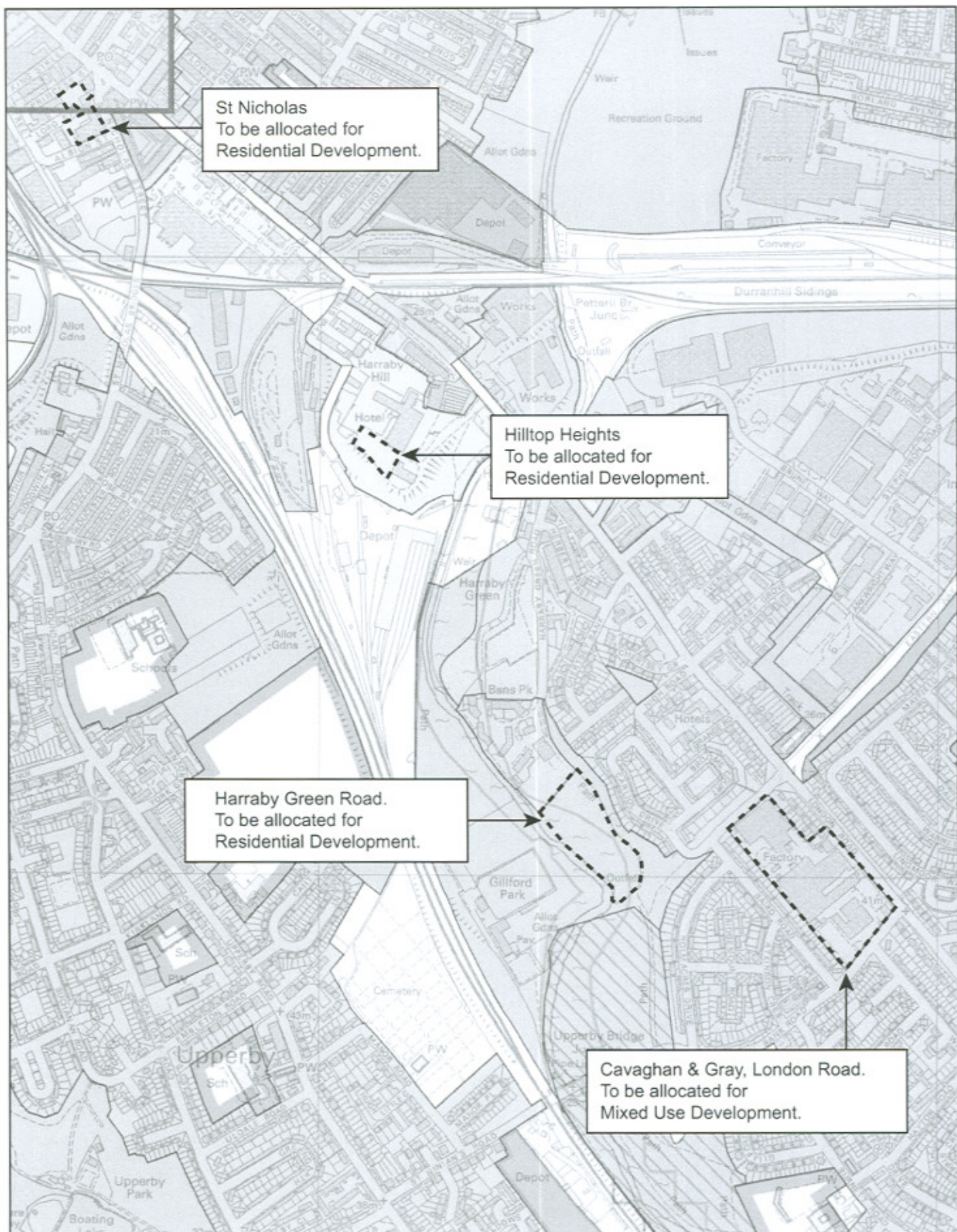
Carlisle District Local Plan Redeposit Draft July 2005
Amendments to Proposals Map

Not to scale

27



Reproduced from the Ordnance Survey mapping with the permission of the Controller of Her Majesty's Stationery Office.
© Crown Copyright. Licence no. 100024459



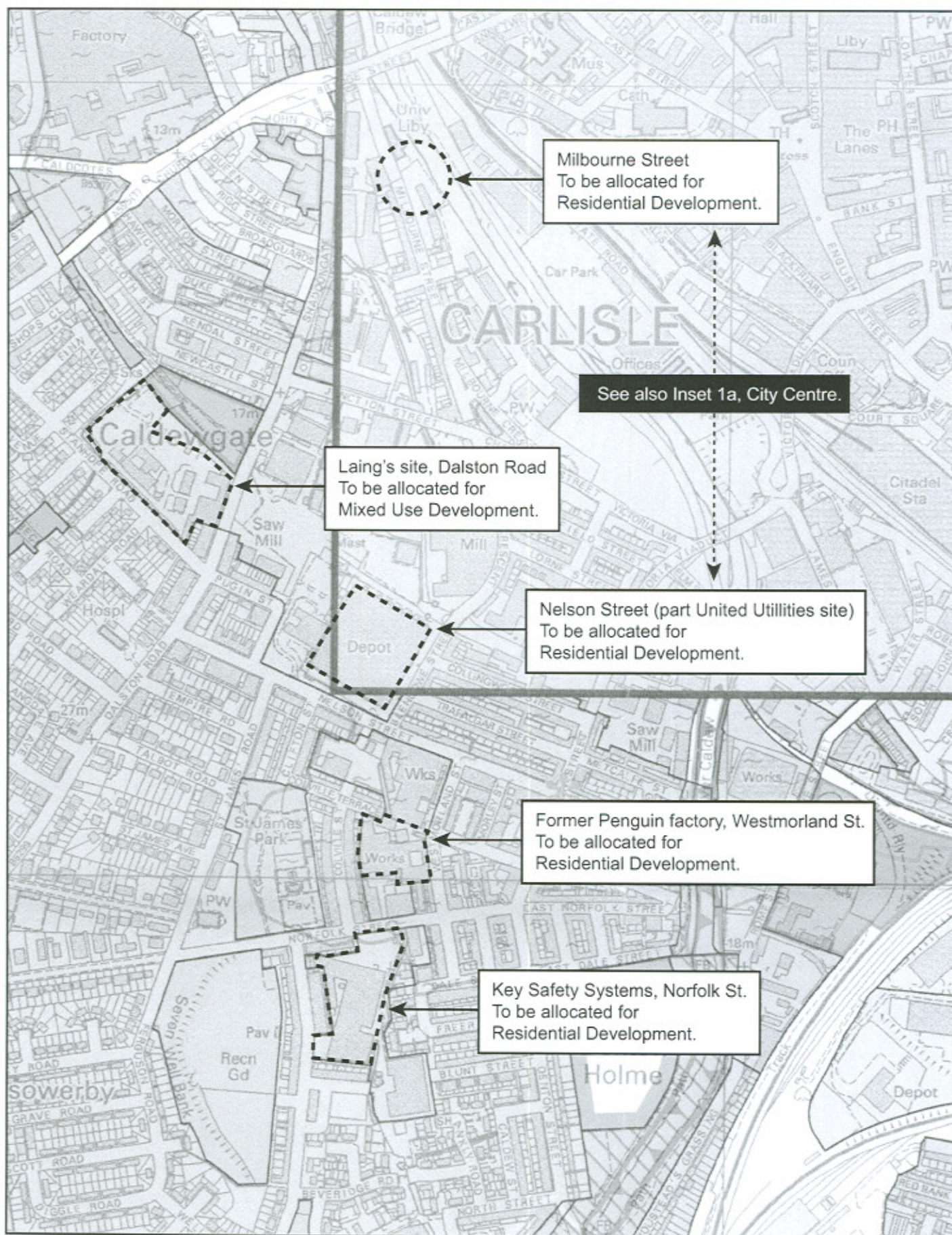
Carlisle District Local Plan Redeposit Draft July 2005
Amendments to Proposals Map

Not to scale

28



Reproduced from the Ordnance Survey mapping with the permission of the Controller of Her Majesty's Stationery Office.
© Crown Copyright. Licence no. 100024459



Carlisle District Local Plan Redeposit Draft July 2005
Amendments to Proposals Map

Not to scale

29

Reproduced from the Ordnance Survey mapping with the permission of the Controller of Her Majesty's Stationery Office.
© Crown Copyright. Licence no. 100024459

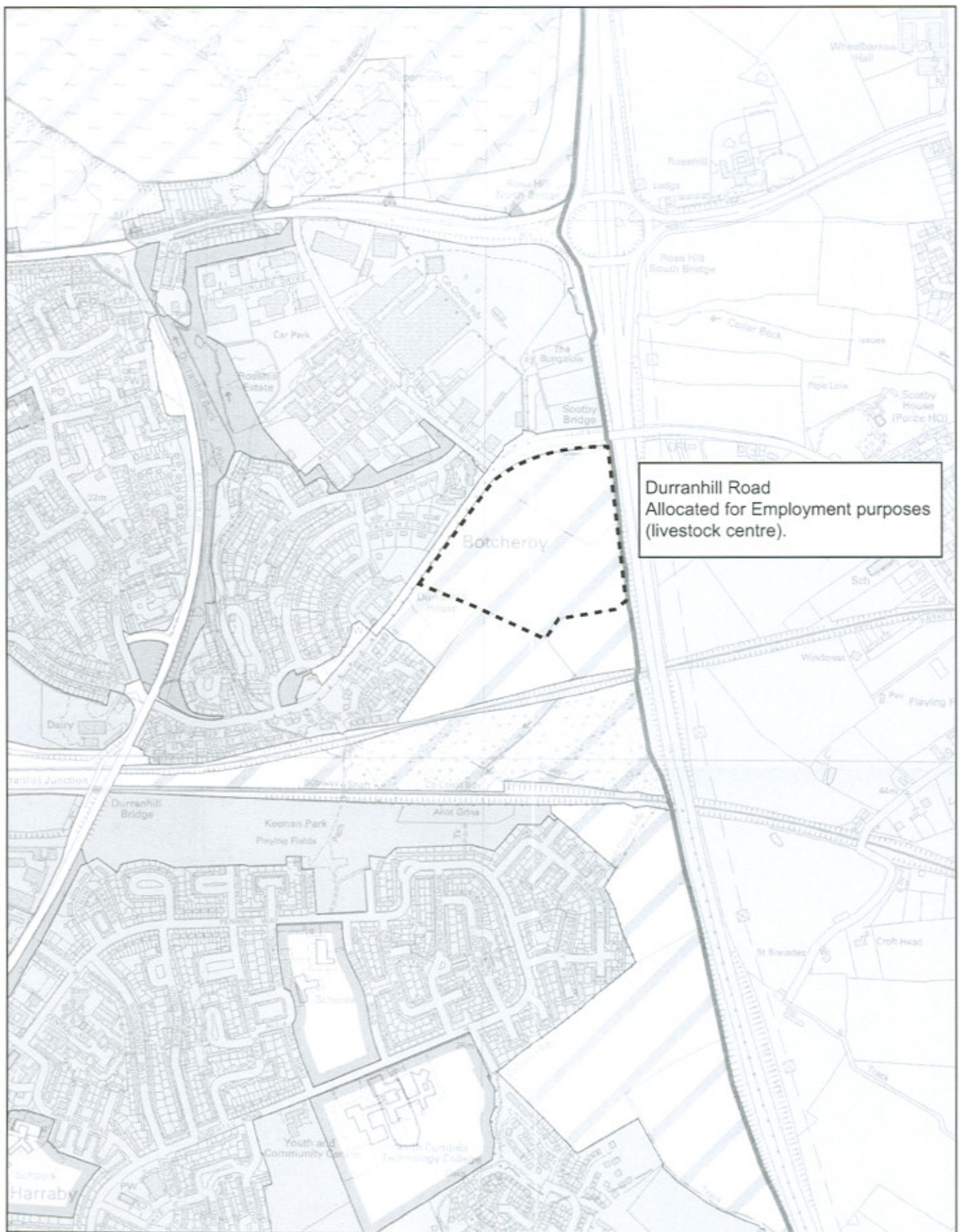




Lowry Street
To be allocated for
Residential Development.

30

Reproduced from the Ordnance Survey mapping with the permission of the Controller of Her Majesty's Stationery Office.
Crown Copyright. Licence no. 100024459



Carlisle District Local Plan Redeposit Draft July 2005
Amendments to Proposals Map

Not to scale

32

